

# CORRIDOR PERFORMANCE

## How well does each corridor perform?




	Madeira Beach	South Pasadena/ St Pete Beach	Treasure Island
<b>CATEGORY</b>			
<b>FIT</b> How much of the corridor could be used for continuous BRT features?	GOOD	BEST	BETTER
<b>SPEED</b> How quickly can you get between Downtown St Petersburg & the beaches? Where is there traffic congestion?	GOOD	BETTER	BEST
<b>ACCESS</b> How safe is the corridor to drive? How easily can you get to the stations by bike or on foot?	GOOD	BETTER	BEST
<b>MARKET</b> How well does the corridor serve residents? workers? visitors? and people without cars?	BETTER	BEST	GOOD
<b>COMPETITIVE</b> Will the service allow people to drive fewer miles? How many people will use the service?	GOOD	BEST	BETTER
<b>OVERALL PERFORMANCE</b>	GOOD	BEST ✓	BETTER

SOURCE: BASE MAPPING DATA PROVIDED BY PINELLAS COUNTY GIS, PINELLAS COUNTY MPO AND PSTA. ALL OTHER DATA CREATED BY JACOBS.



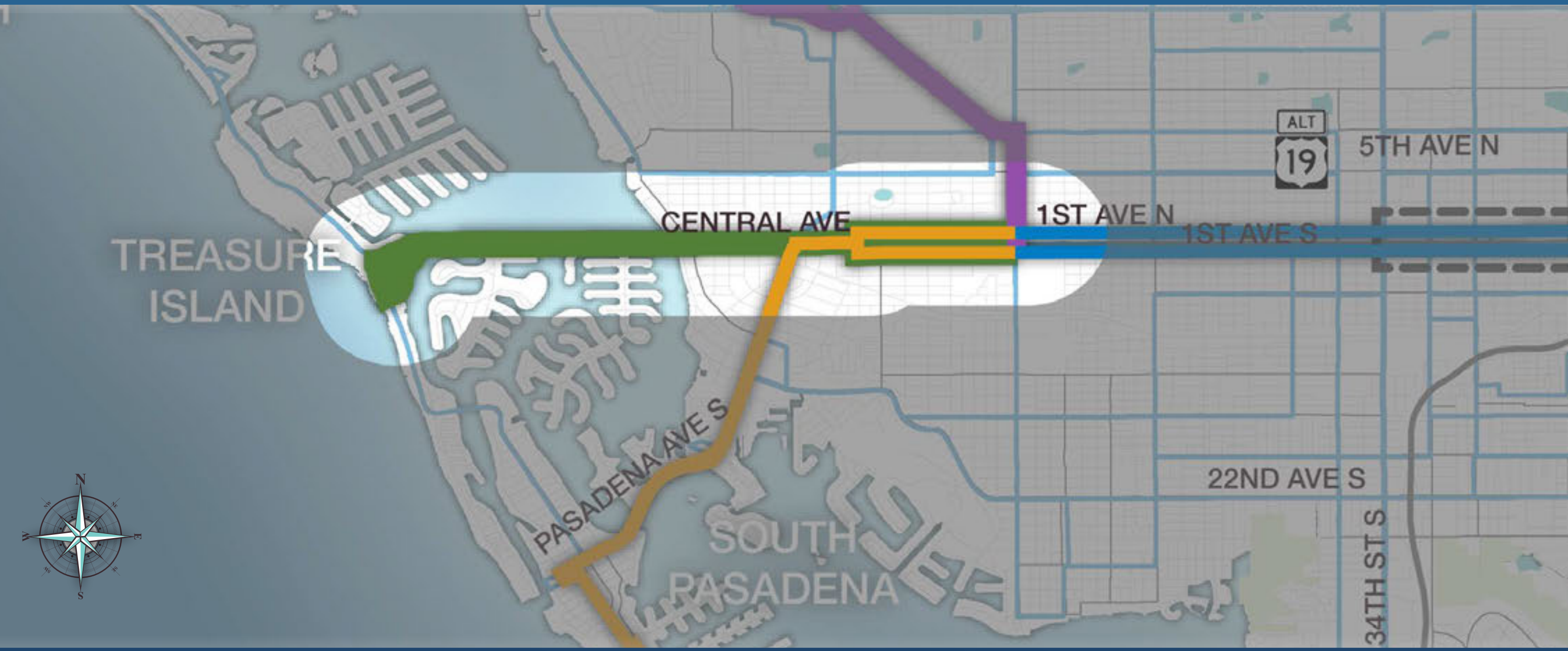
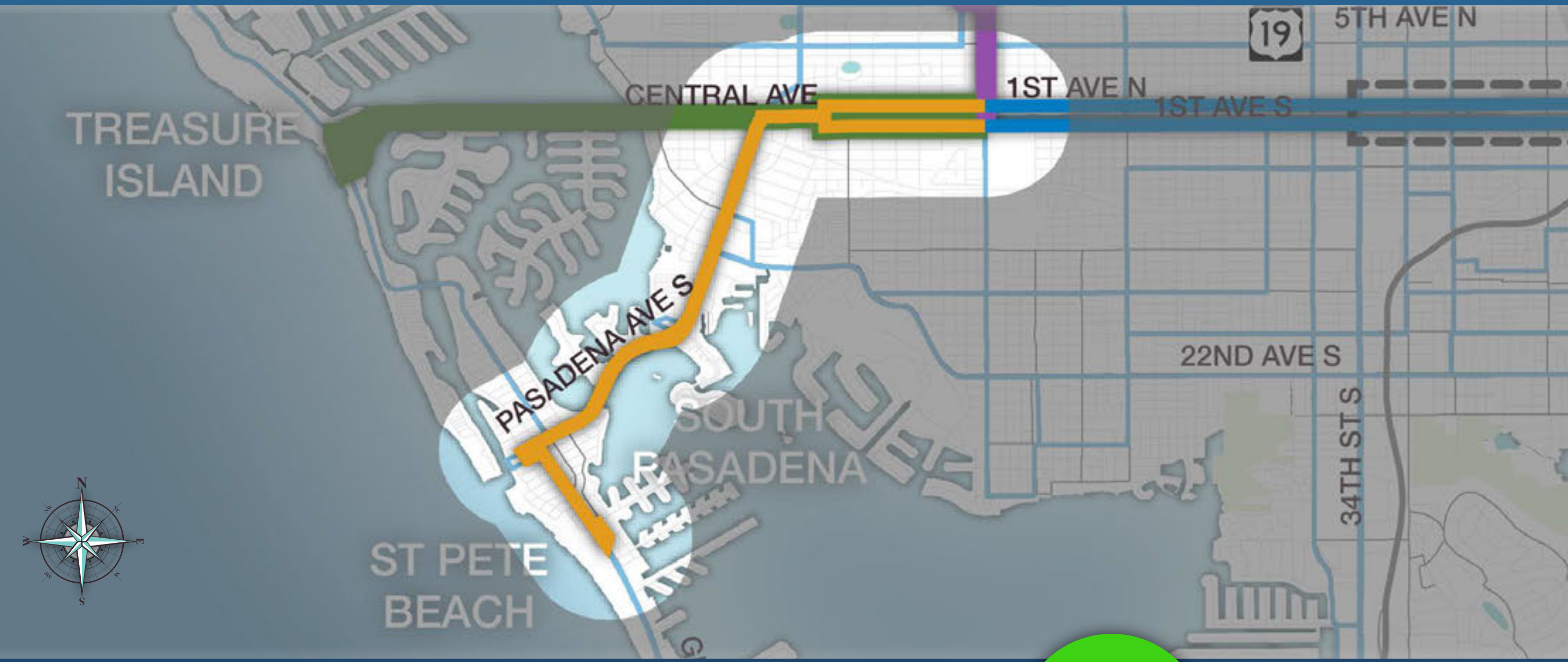
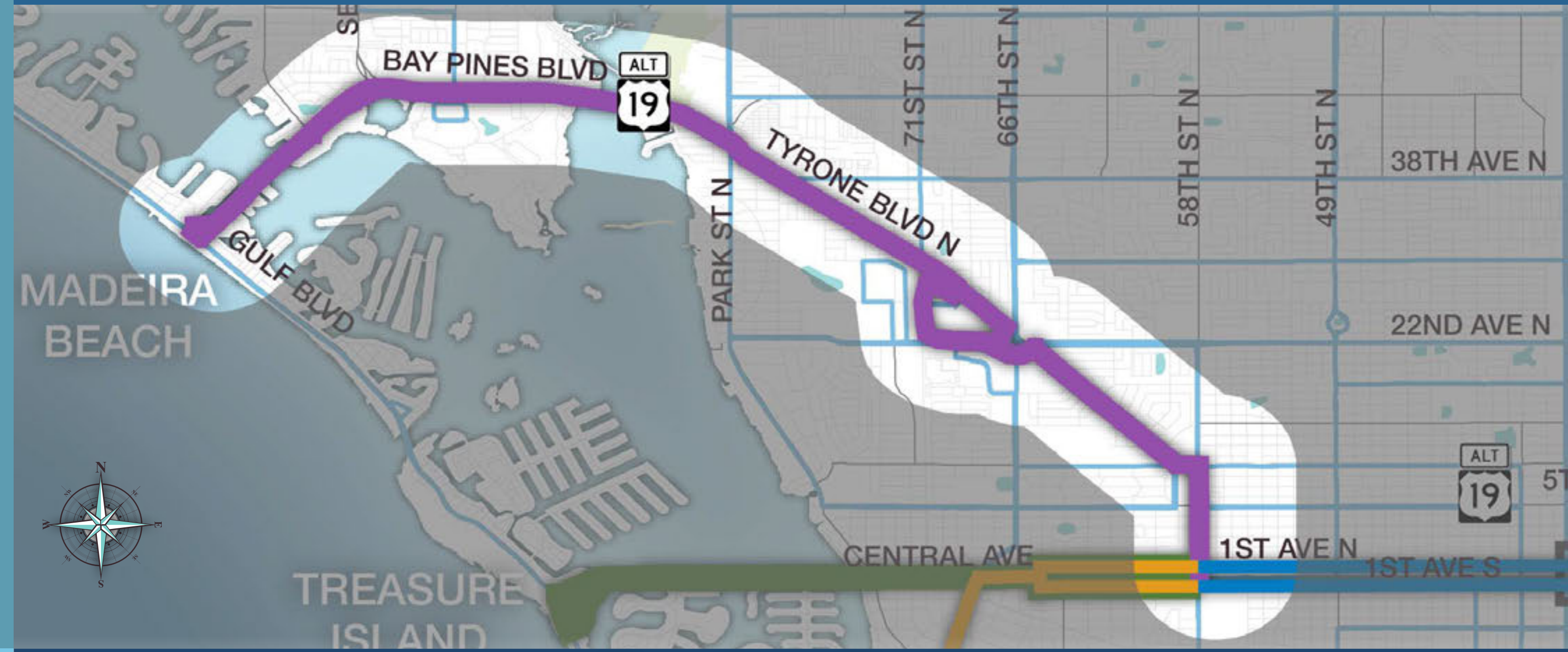
# ► How much of the corridor could be used for continuous BRT features?



Madeira Beach

South Pasadena/St Pete Beach

Treasure Island



**GOOD**

**BEST** ✓

**BETTER**



**47%**  
of the beach corridor could be used for continuous BRT features



**65%**  
of the beach corridor could be used for continuous BRT features



**57%**  
of the beach corridor could be used for continuous BRT features



Corridor


Rank

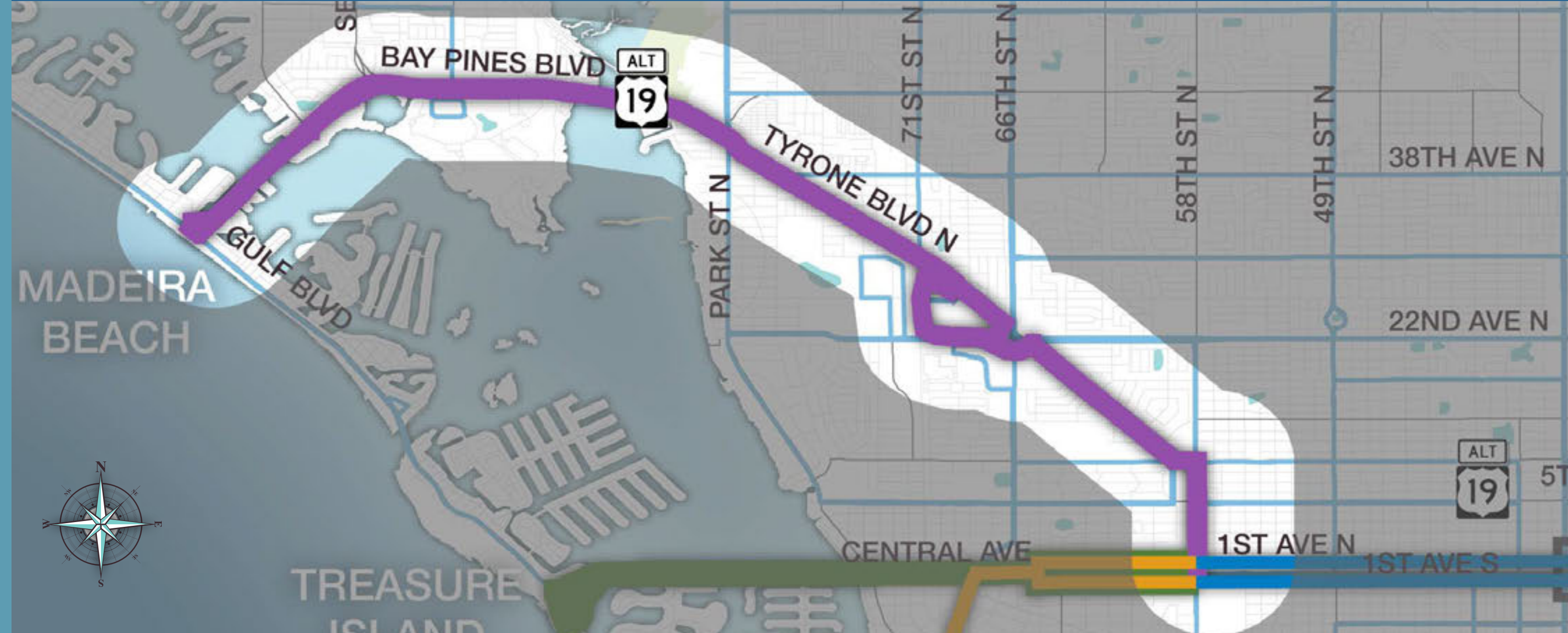
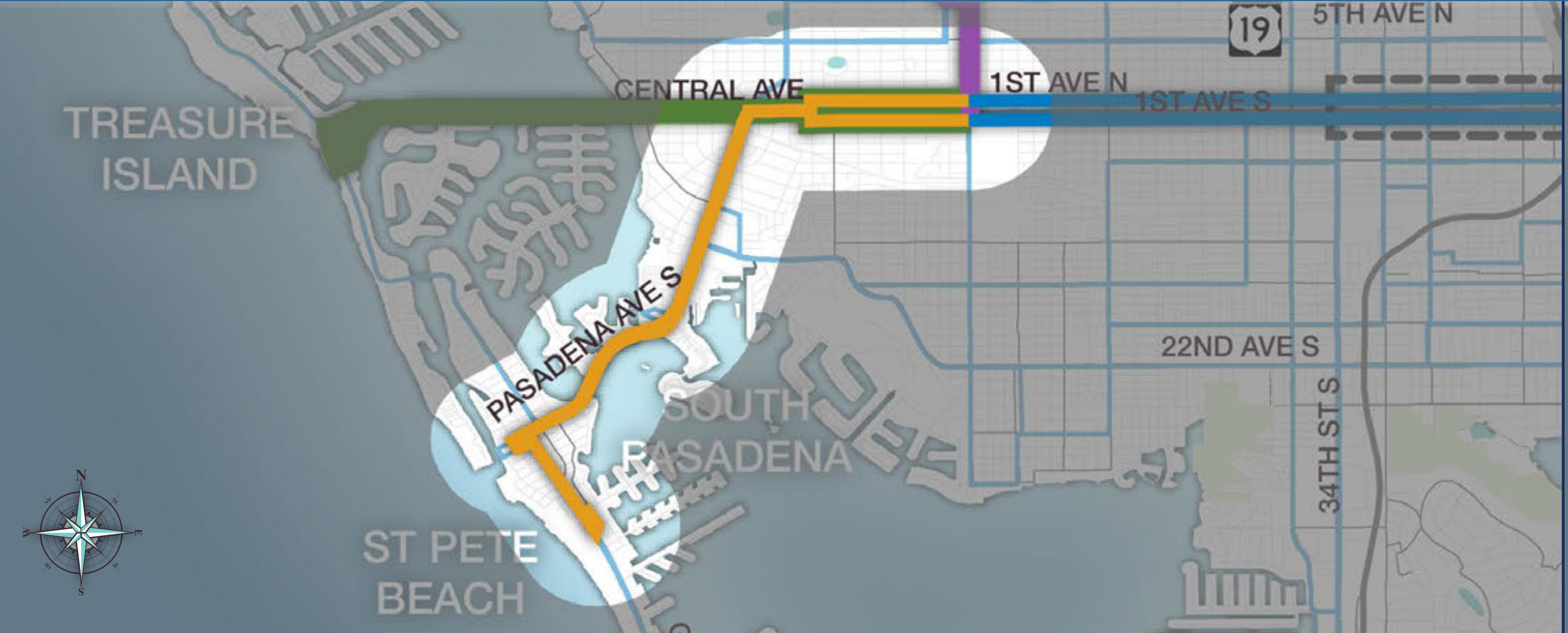
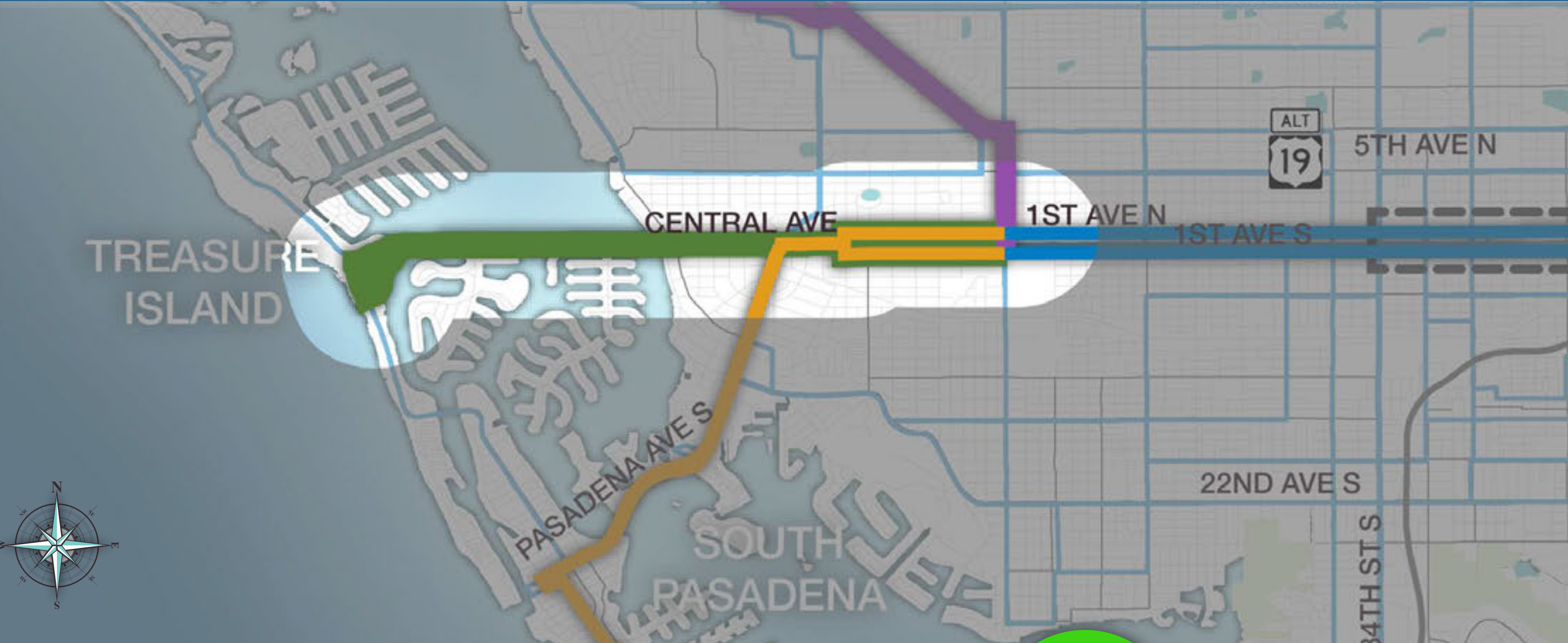







Characteristics



# SPEED


- How quickly can you get between Downtown St. Petersburg and the beaches?
- Where is there traffic congestion?



Corridor	Madeira Beach	South Pasadena/St Pete Beach	Treasure Island
			
Rank	<b>GOOD</b>	<b>BETTER</b>	<b>BEST</b> 
Characteristics	 <b>45</b> minutes between Downtown St. Petersburg and the beaches	 <b>32</b> minutes between Downtown St. Petersburg and the beaches	 <b>29</b> minutes between Downtown St. Petersburg and the beaches
	<p><b>Heavy congestion</b> around the Park Street and Tyrone Boulevard intersection</p> 	<p><b>SLOWER</b> traffic on 75th Avenue</p> 	<p><b>LESS</b> traffic over the Treasure Island Causeway</p> 



- How safe is the corridor to drive?
- How easily can you get to the stations by bike or on foot?



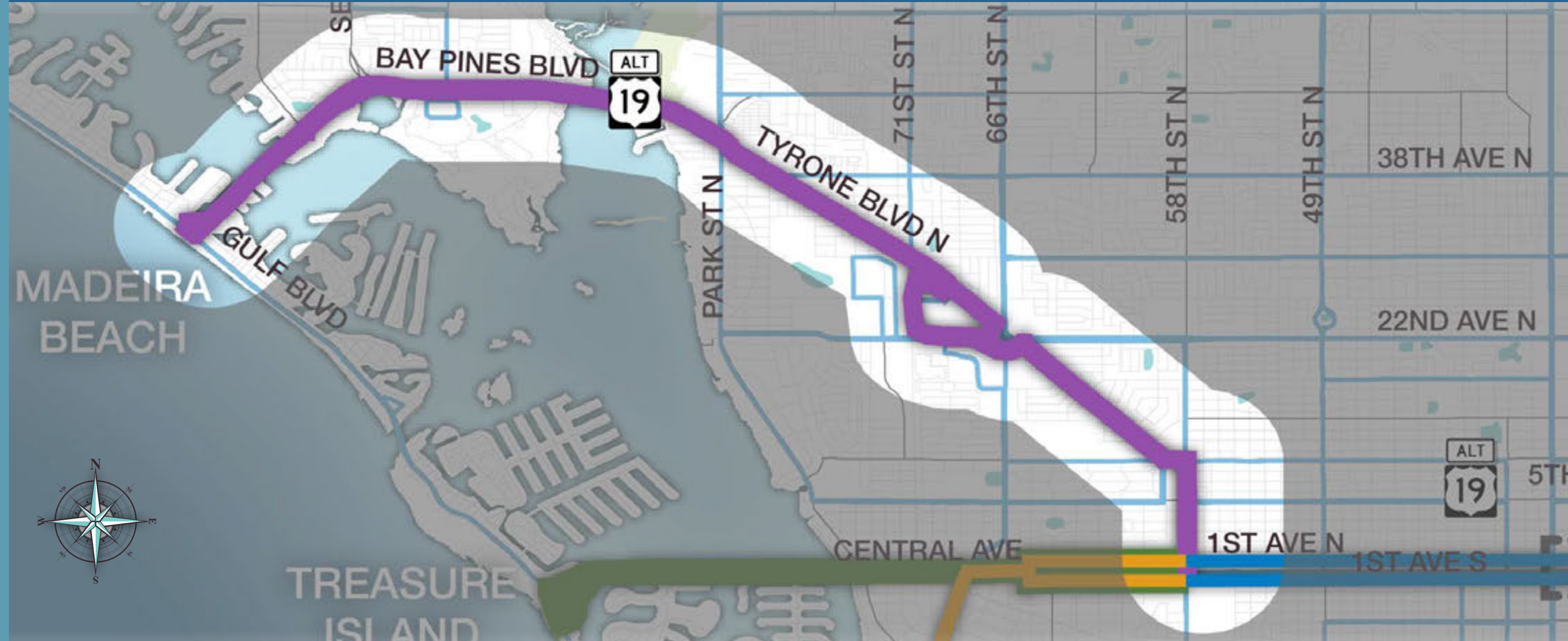
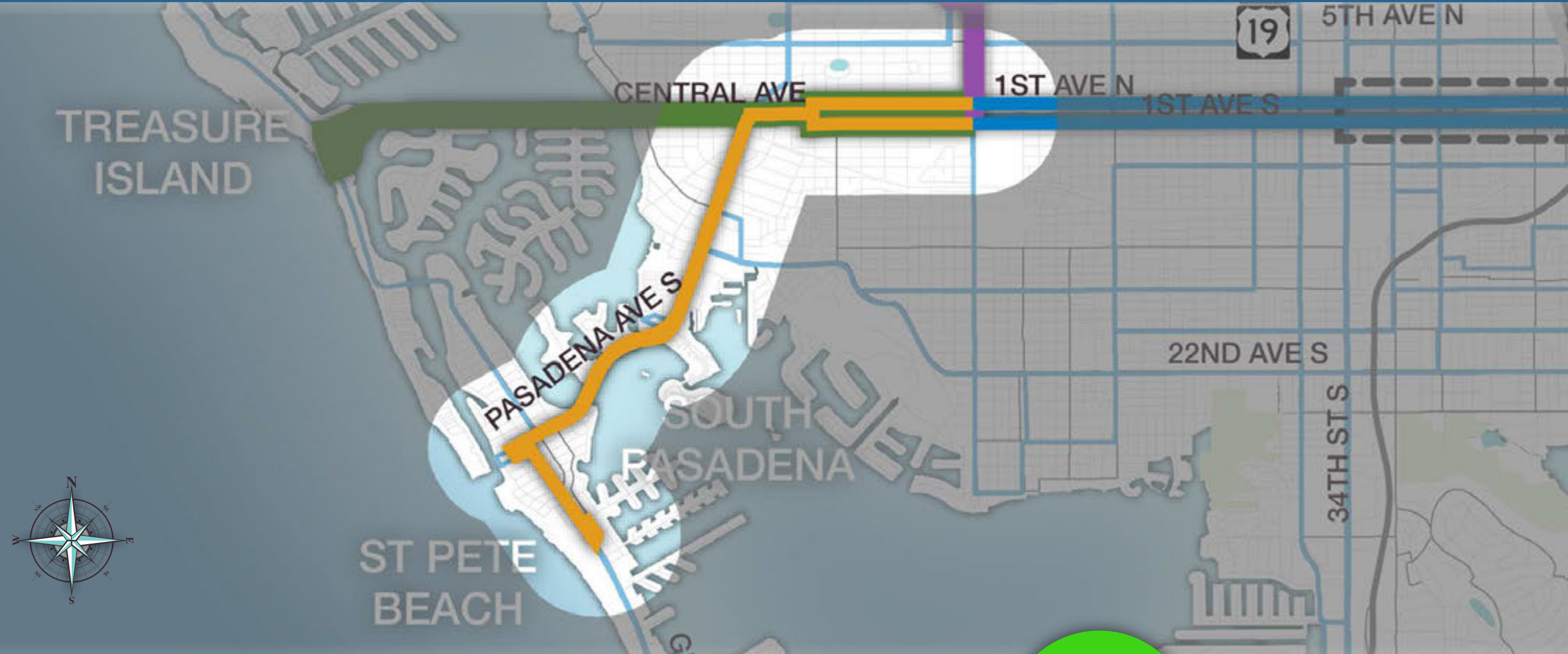
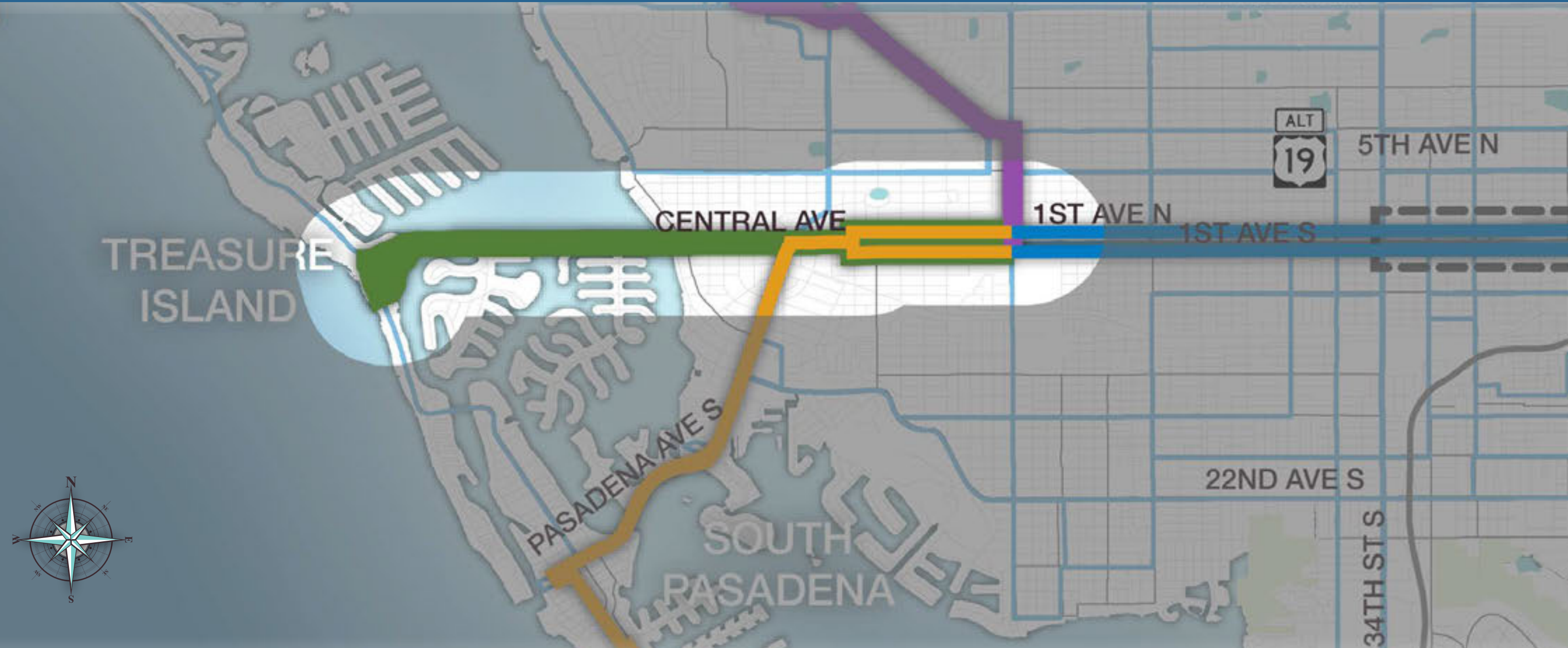



Corridor	Madeira Beach	South Pasadena/St Pete Beach	Treasure Island
Rank	<b>GOOD</b>	<b>BETTER</b>	<b>BEST</b> ✓
Characteristics	 <b>HIGHEST</b> potential to <b>REDUCE</b> auto injuries and deaths = \$2.69 million+ in savings annually	 <b>LOWER</b> potential to <b>REDUCE</b> auto injuries and deaths = \$2.24 million+ in savings annually	 <b>LOWEST</b> potential to <b>REDUCE</b> auto injuries and deaths = \$2.21 million+ in savings annually
	<b>LARGEST</b> block sizes = <b>LONGEST</b> walking distances   <b>FEWEST</b> bike lanes & sidewalks around possible station areas 23% sidewalk coverage 4% bike lane & multi-use trail coverage	<b>SMALLER</b> block sizes = <b>SHORTER</b> walking distances   <b>MORE</b> bike lanes & sidewalks around possible station areas 34% sidewalk coverage 9% bike lane & multi-use trail coverage	 <b>SMALLEST</b> block sizes = <b>SHORTEST</b> walking distances <b>MOST</b> bike lanes & sidewalks around possible station areas 41% sidewalk coverage 12% bike lane & multi-use trail coverage 



## ► How well does the corridor serve...

- Residents?
- Workers?
- Visitors?
- People without cars?

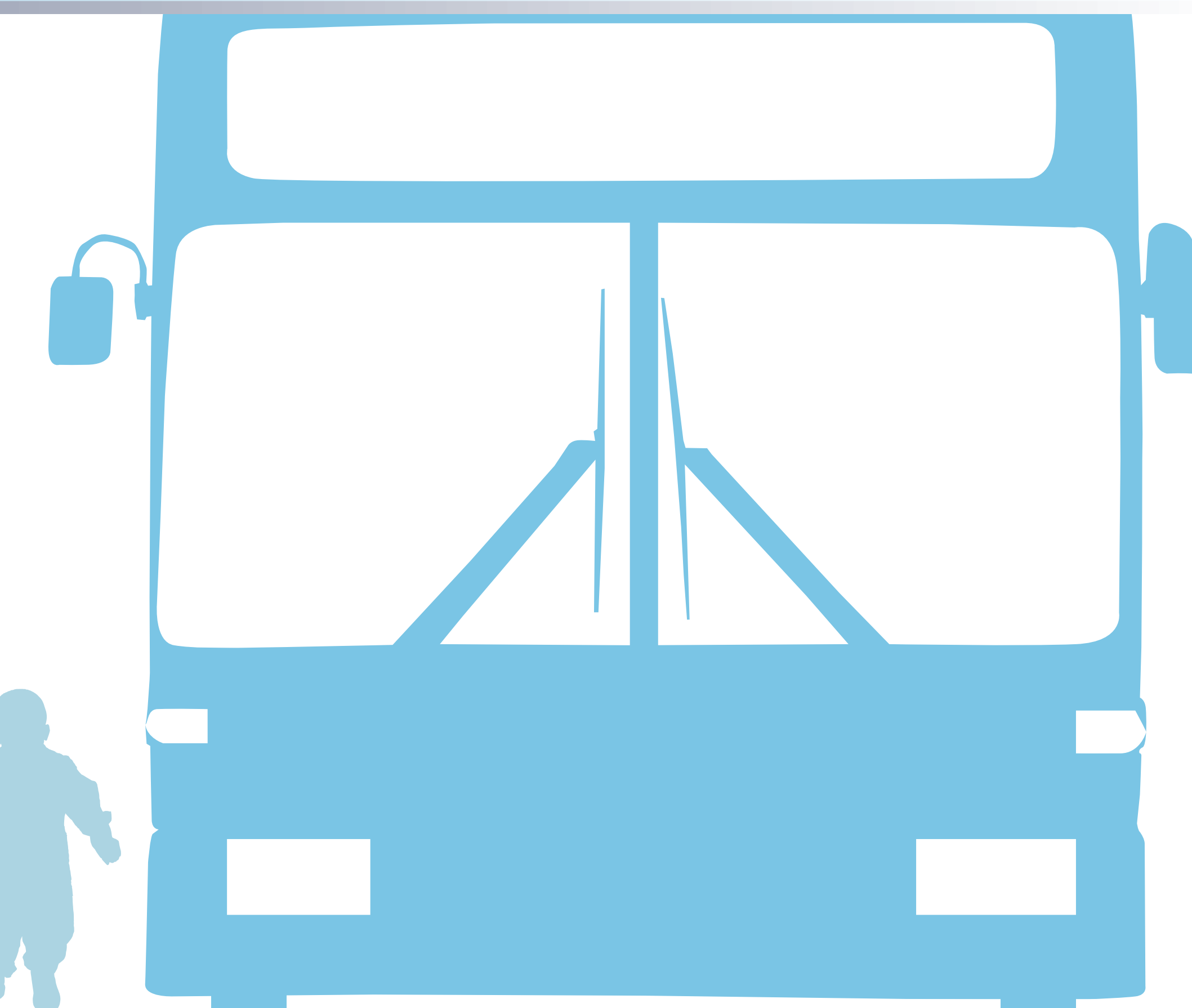


Corridor	Madeira Beach	South Pasadena/St Pete Beach	Treasure Island
			
Rank	<b>BETTER</b>	<b>BEST</b> ✓	<b>GOOD</b>
Characteristics	<p><b>LOWEST</b> population density (houses per acre)</p> <p><b>CONNECTS</b> to <b>MAJOR</b> job centers like Tyrone Square Mall and Bay Pines VA campus</p> <p><b>200+</b> hotel rooms within walking distance of the corridor</p> <p><b>MORE</b> households without cars near the corridor</p>	<p><b>HIGHEST</b> population density (houses per acre)</p> <p><b>CONNECTS</b> to <b>MAJOR</b> job centers like Palms of Pasadena Hospital and Tradewinds Island Grand Resorts</p> <p><b>2,000+</b> hotel rooms within walking distance of the corridor</p> <p><b>MOST</b> households without cars near the corridor</p>	<p><b>LOWER</b> population density (houses per acre)</p> <p><b>CONNECTS</b> to <b>FEWEST</b> jobs</p> <p><b>1,000+</b> hotel rooms within walking distance of the corridor</p> <p><b>FEWEST</b> households without cars near the corridor</p>
			



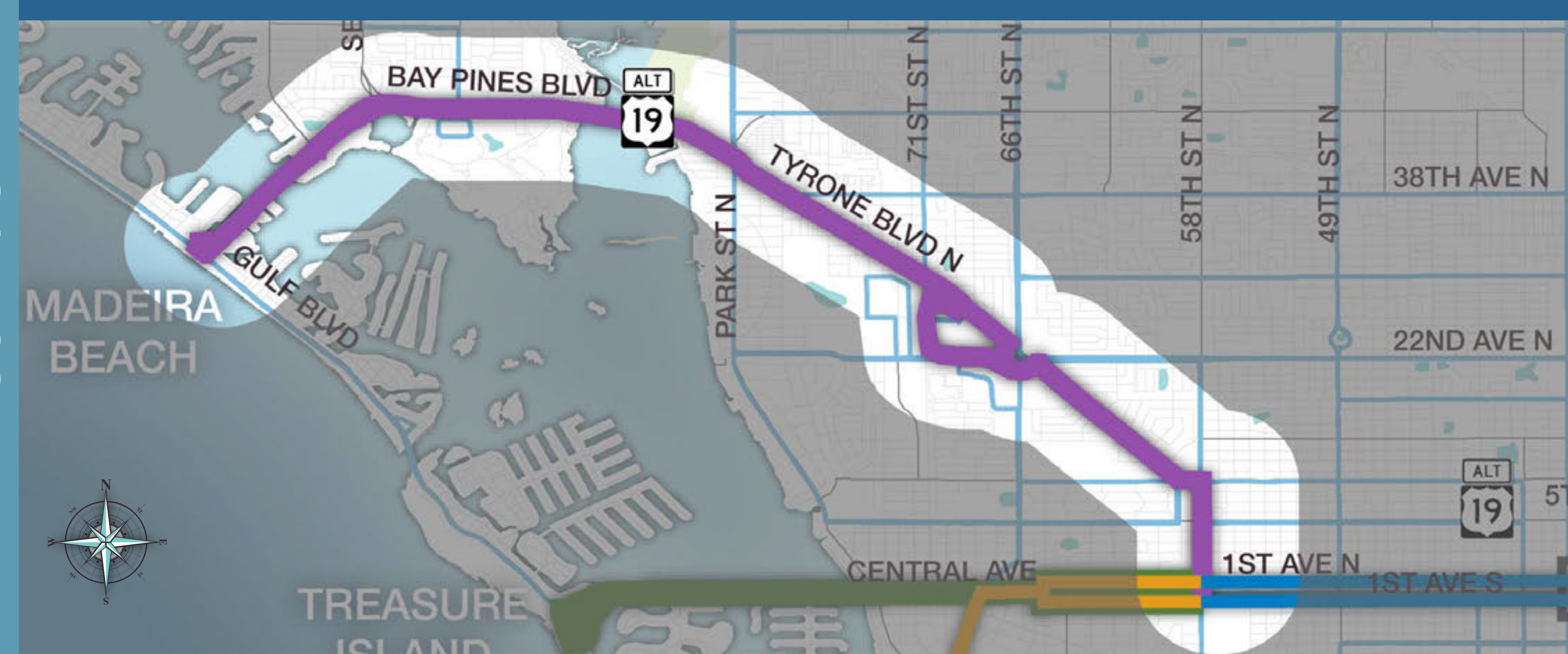
# COMPETITIVE

- ▶ Will the service allow people to drive fewer miles?
- ▶ How many people will use the service?

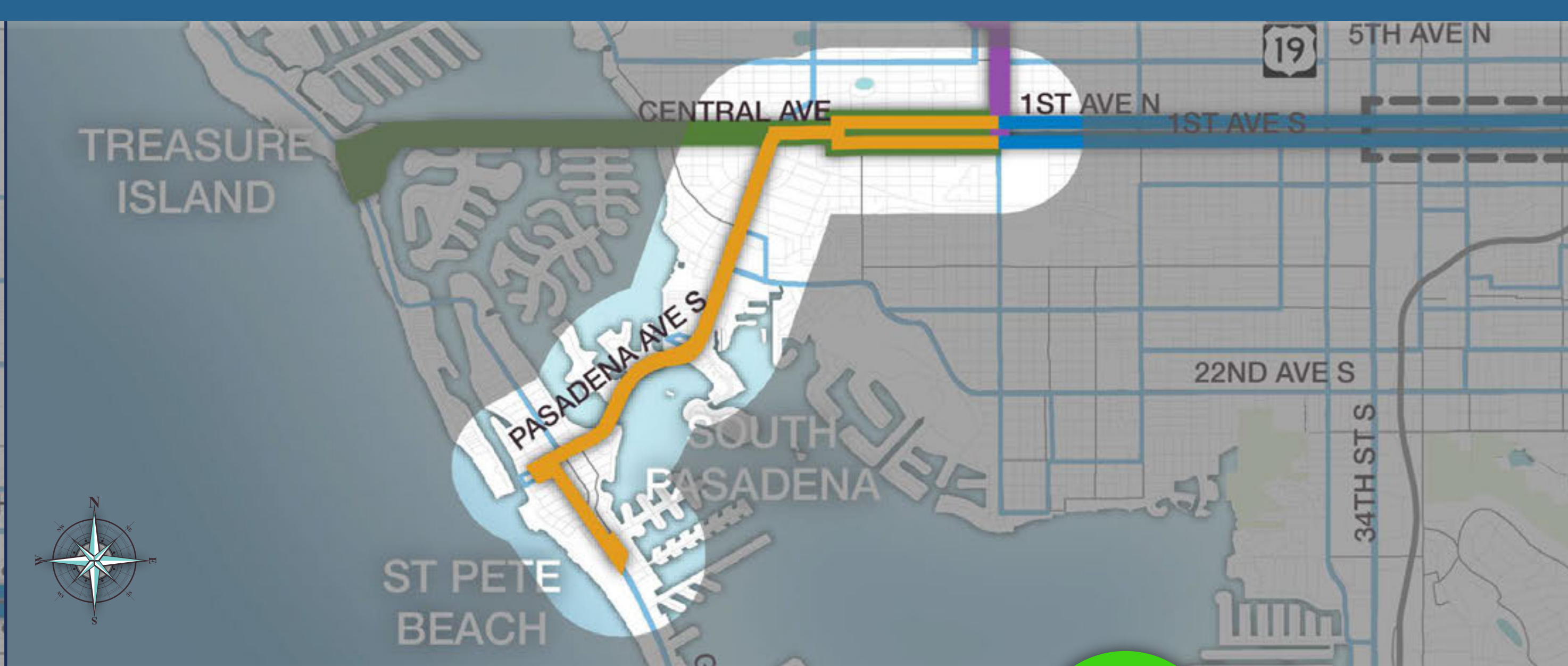


Corridor

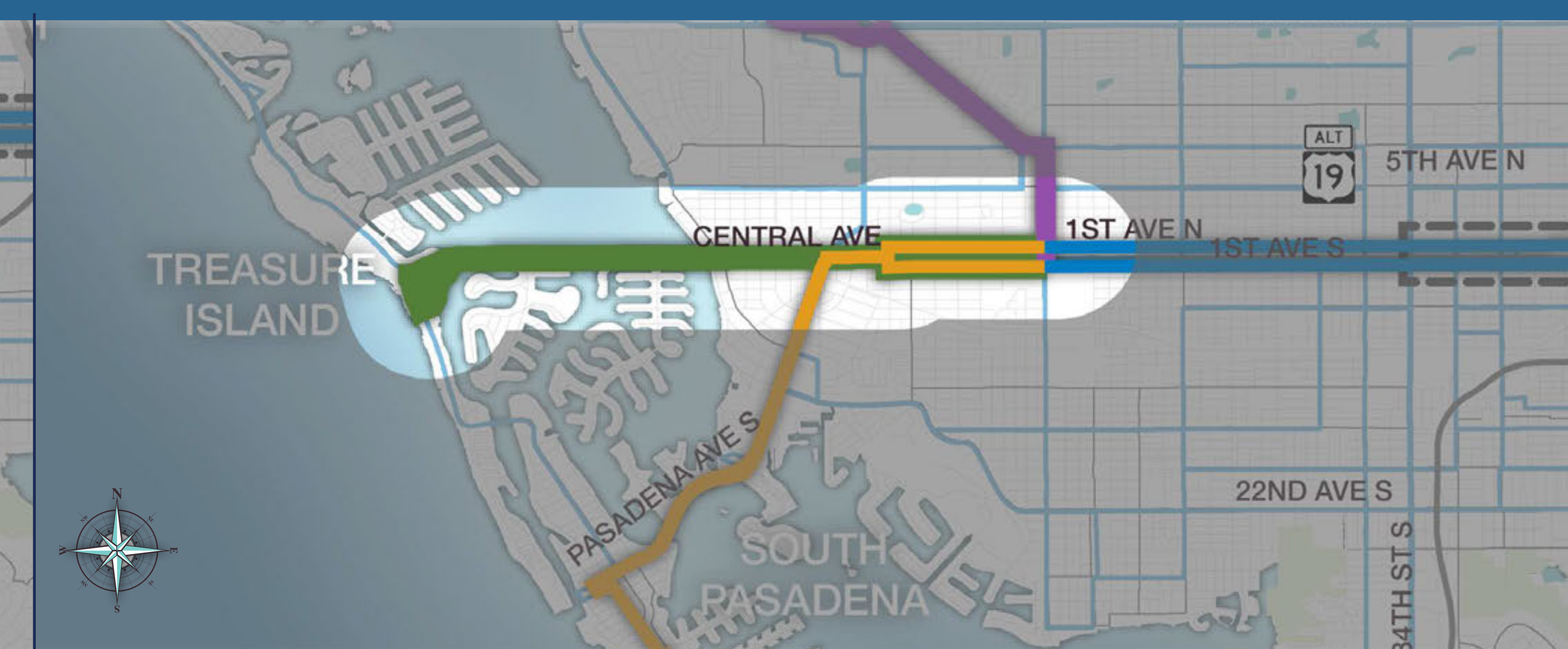
Madeira Beach



South Pasadena/St Pete Beach



Treasure Island



Rank

GOOD

BEST



BETTER

Characteristics


9,000+ miles of car travel saved per day



Moves **MORE** people  
3,400+ per day

Attracts the **FEWEST** new riders and people without cars


8,000+ miles of car travel saved per day



Moves the **MOST** people  
3,700+ per day

Attracts **MORE** new riders and the **MOST** people without cars

<8,000 miles of car travel saved per day



Moves the **FEWEST** people  
3,000+ per day

Attracts the **MOST** new riders and **MORE** people without cars