

SR 60 Multimodal Implementation Strategies

October 18, 2016



FORWARD
PINELLAS

Agenda



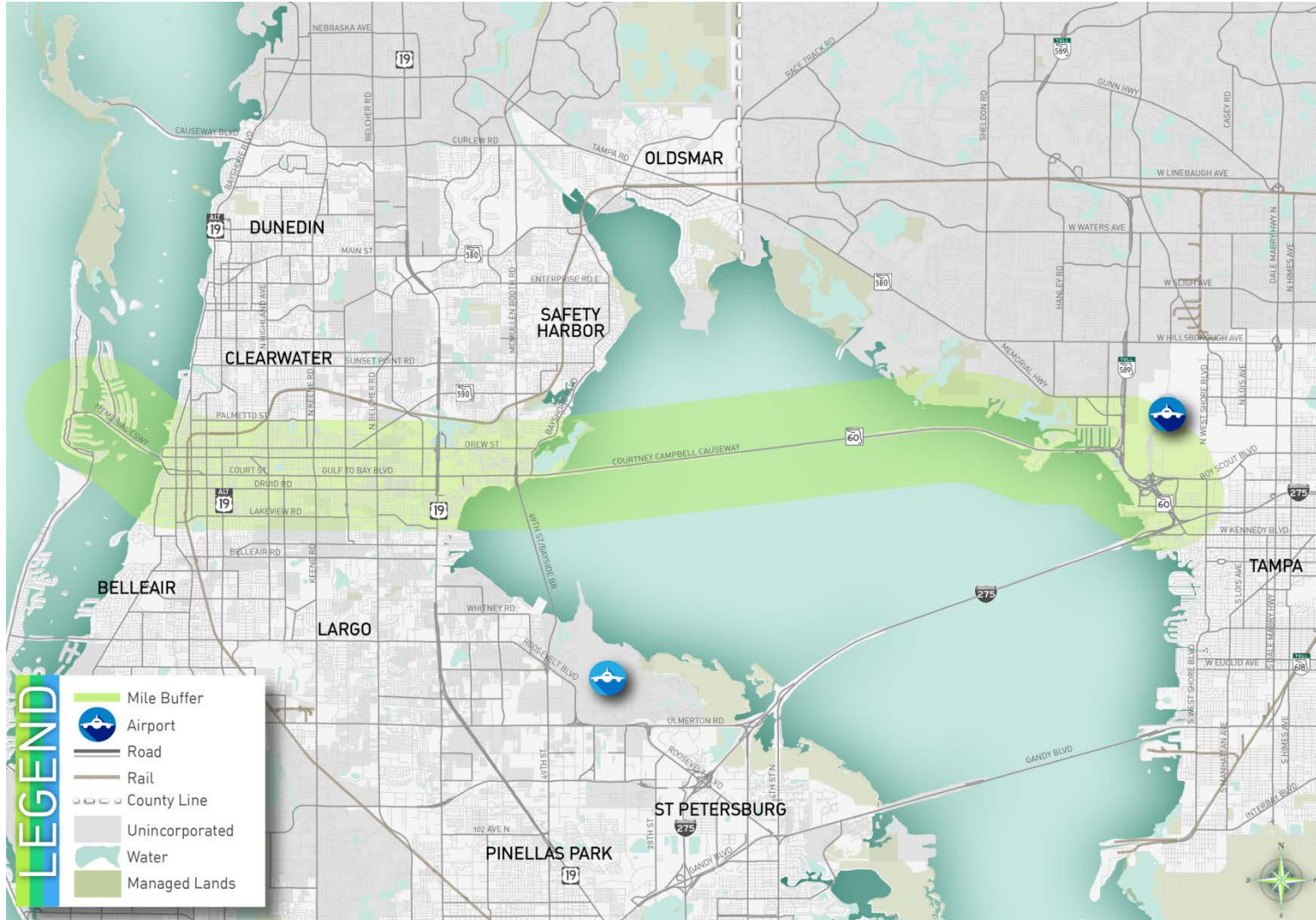
- What is this project's purpose?
- Where is the study area?
- How will implementable projects be selected?
- What is the project schedule?
- Where are we now?

Purpose

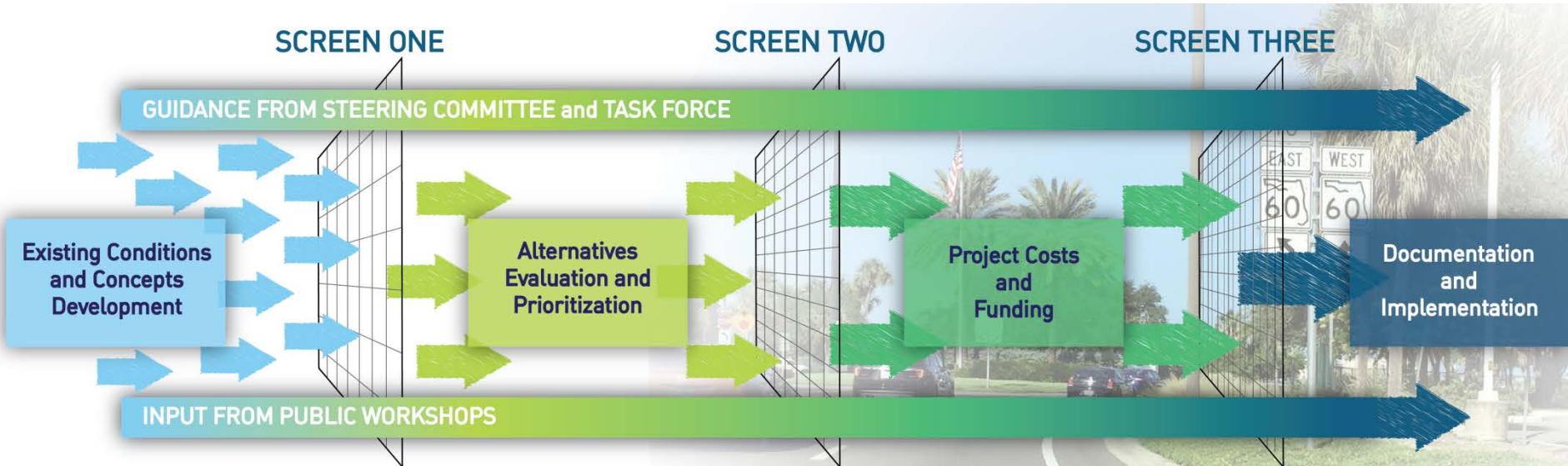


- Forward Pinellas, working with its agency partners, is pursuing a comprehensive set of **multimodal implementation strategies** for the SR60 corridor linking Clearwater Beach, Downtown Clearwater, and Tampa International Airport.

Study Area



Project Approach



1

Purpose: Define the issues and opportunities along the corridor.
Key Decisions: Which multimodal strategies are most appropriate for further evaluation?

FALL/WINTER 2016

2

Purpose: Identify the most effective strategies.
Key Decisions: What are the recommended strategies? Which have the highest priority?

SPRING/SUMMER 2017

3

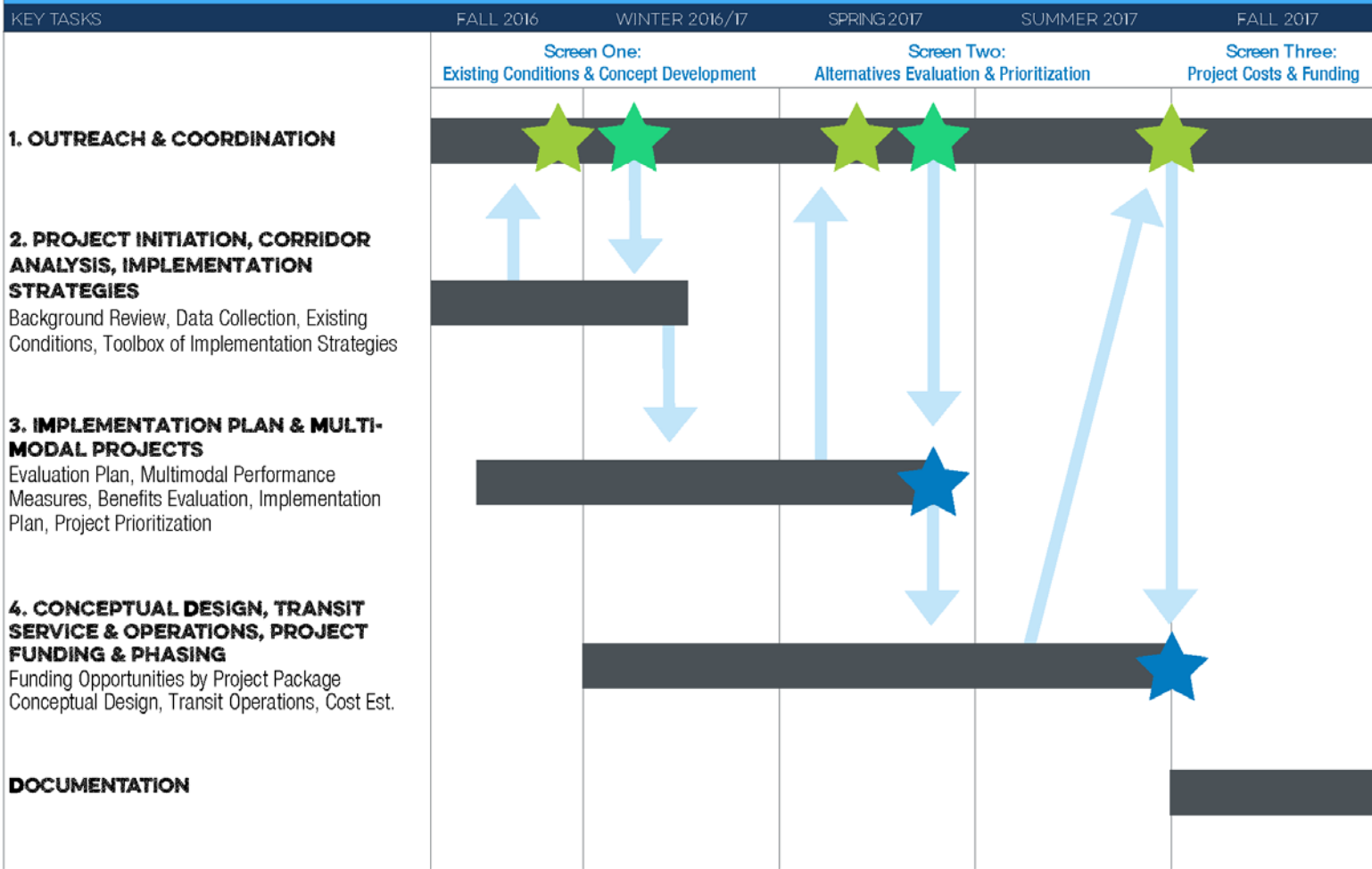
Purpose: Identify project costs and funding sources.
Key Decisions: Which projects and strategies will move forward to implementation?

FALL 2017

Project Schedule



SR 60 MULTIMODAL IMPLEMENTATION STRATEGIES: PROJECT SCHEDULE



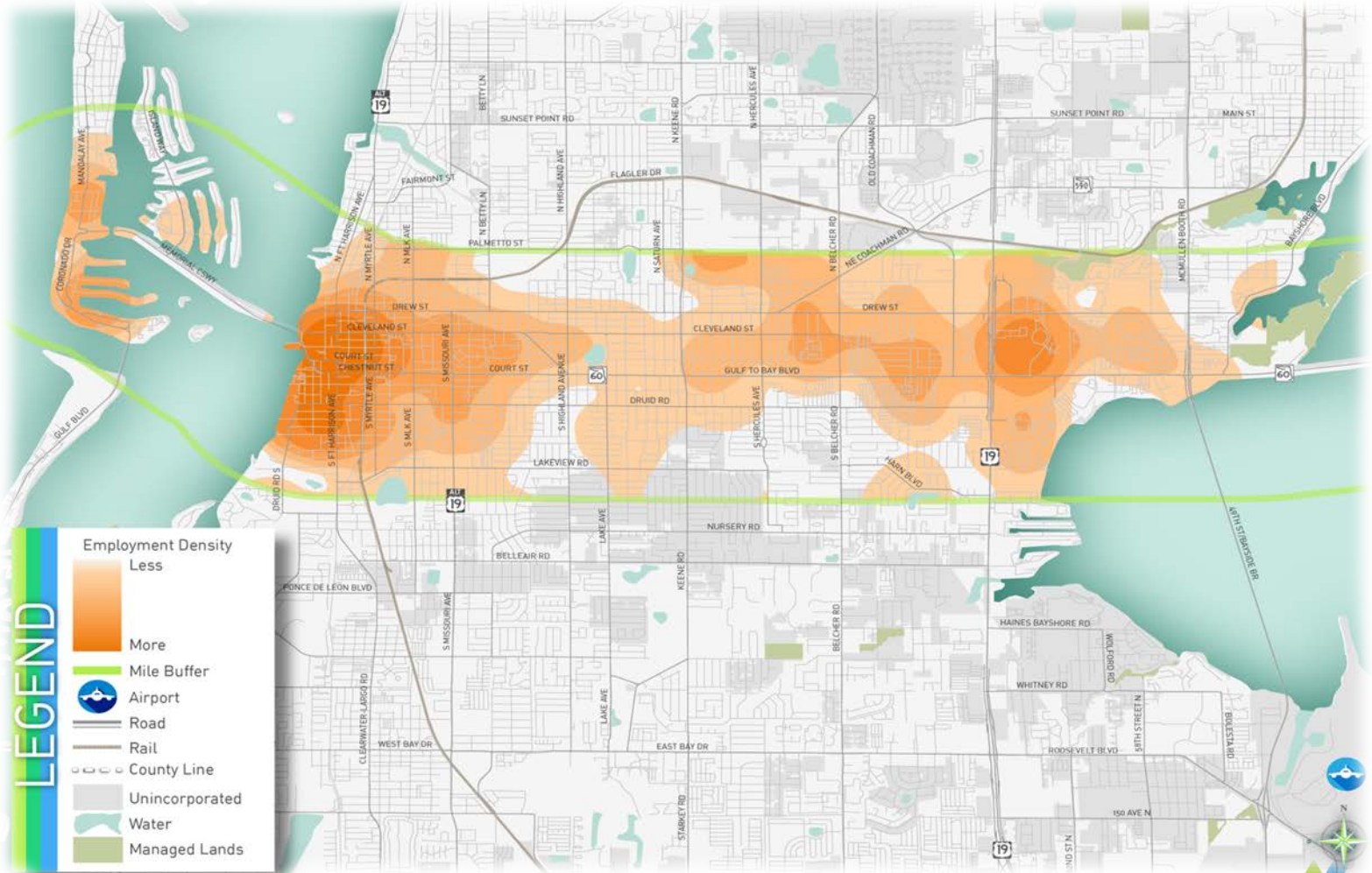
★ LOCAL DECISION POINT ★ COMMUNITY WORKSHOPS ★ TASK FORCE MEETINGS

DRAFT 10/10/2016

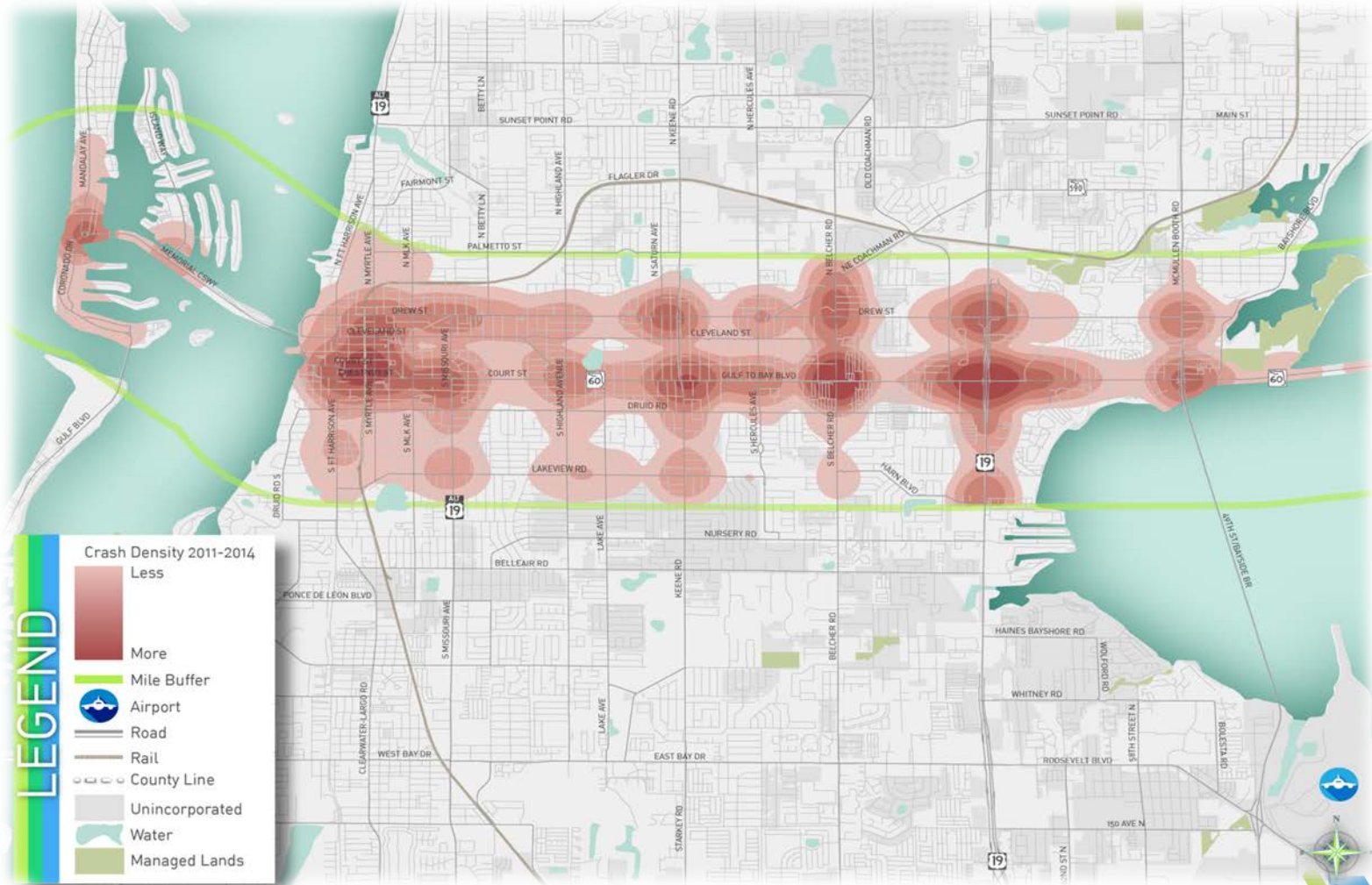
Existing Conditions – Population



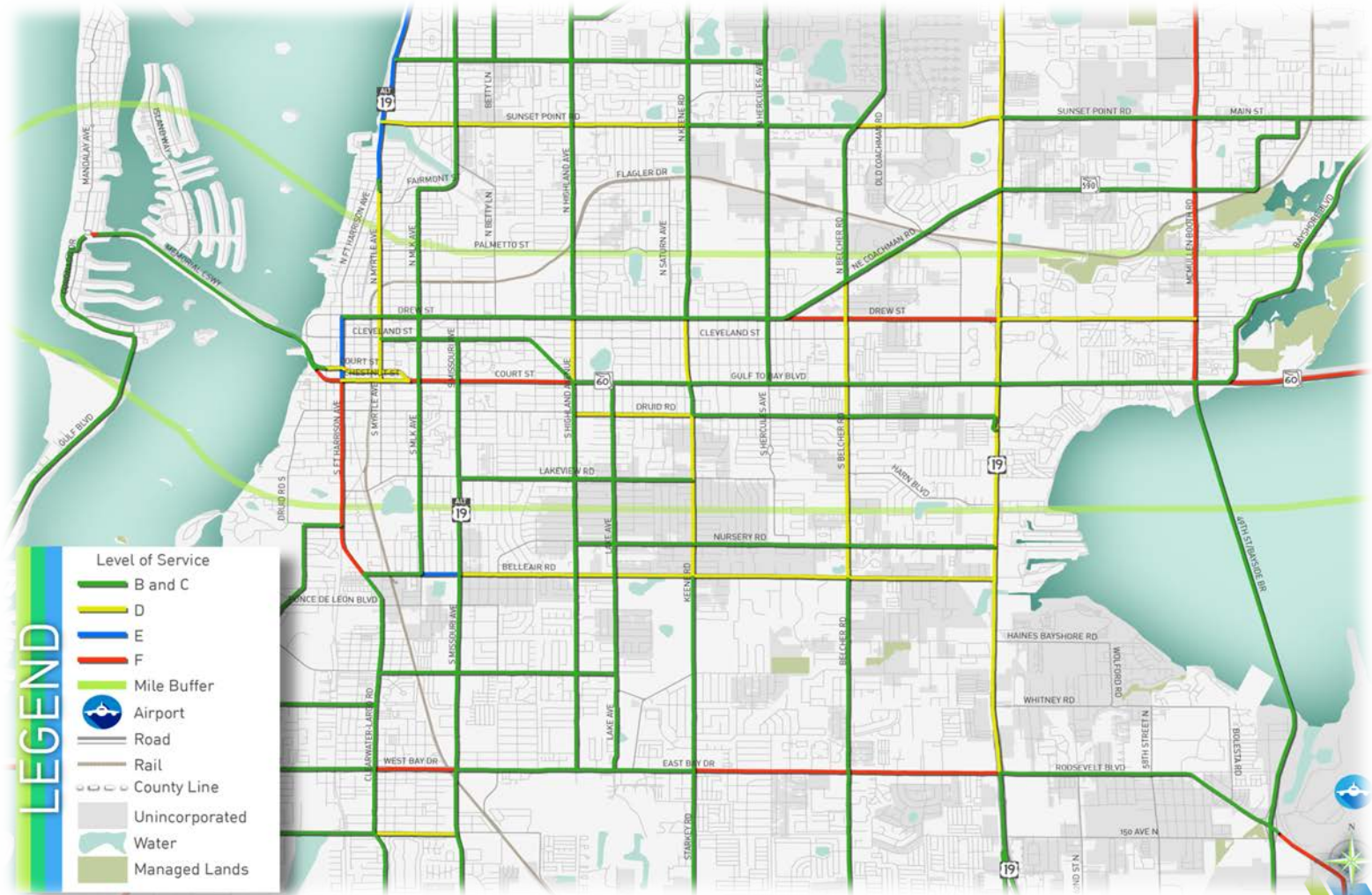
Existing Conditions - Employment



Existing Conditions - Crashes



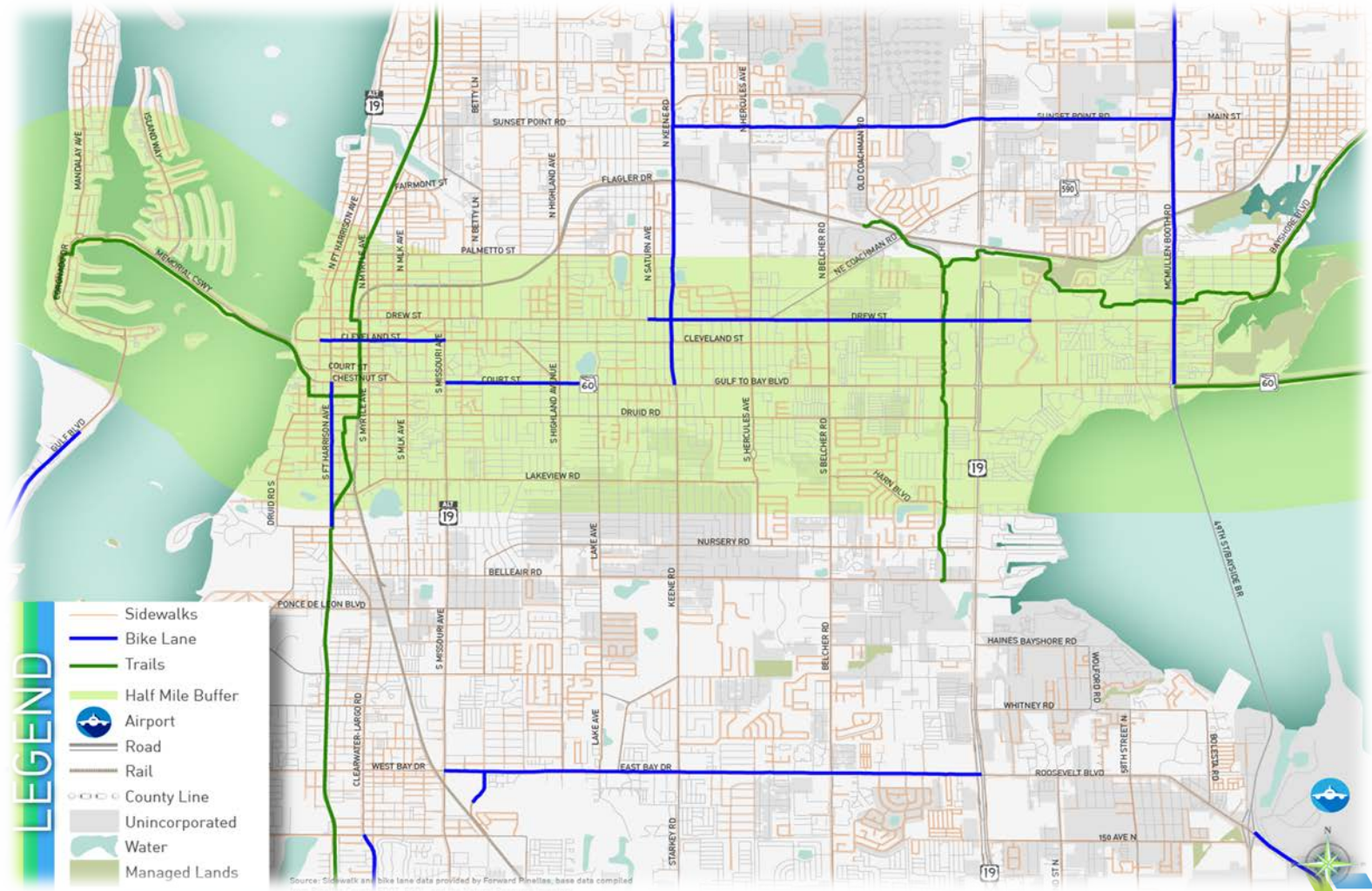
Existing Conditions – Roadway Level of Service



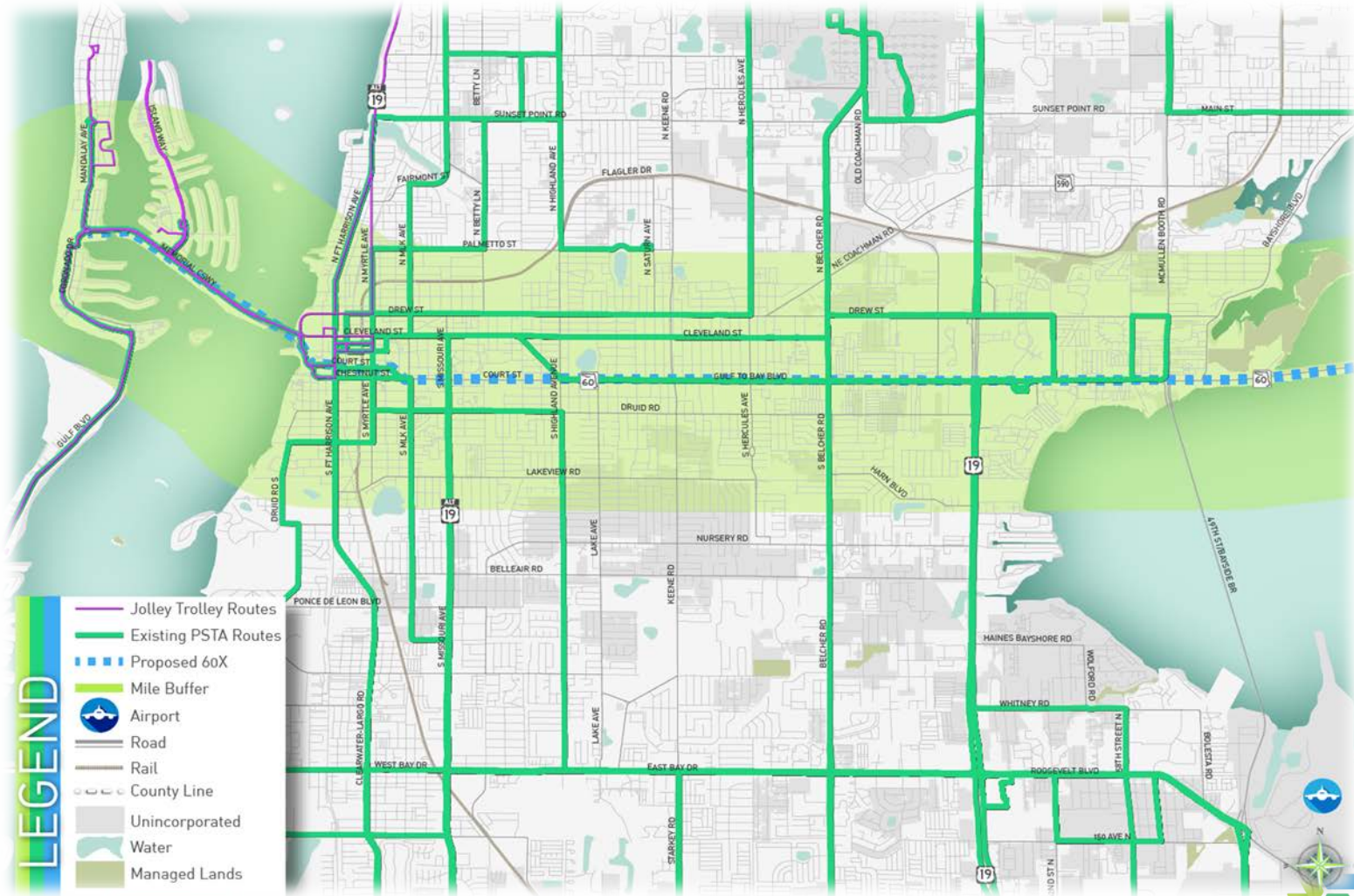
LEGEND

- Level of Service
 - B and C (Green line)
 - D (Yellow line)
 - E (Blue line)
 - F (Red line)
- Mile Buffer (Light green shaded area)
- Airport (Blue circle with airplane icon)
- Road (Grey line)
- Rail (Brown line)
- County Line (Dashed grey line)
- Unincorporated (Light grey shaded area)
- Water (Blue shaded area)
- Managed Lands (Light green shaded area)

Existing Conditions – Bicycle, Pedestrian, & Trails



Existing Conditions – Transit Routes




Existing Conditions – Additional Considerations



- Clearwater Ferry
- Cable Propelled Transit (CPT)
- Intelligent Transportation Systems (ITS)
- Advanced Traffic Management System (ATMS)

Existing Conditions – Field Review



Background Review



Coordination & Outreach



- **Public & Stakeholder Outreach**
 - Begins with agency outreach
 - Currently scheduling one-on-one and stakeholder meetings
 - Public workshops to follow in November



Next Steps



- Schedule public workshops
- Develop initial concepts and strategies (not projects)
- Begin express transit ridership forecasting
- Keep lines of communication open with other efforts
- When can we talk about beach connection technology?

SR 60 Multimodal Implementation Strategies Kickoff

October 11, 2016



FORWARD
PINELLAS